



Terrain: 4. Hilly; some steep climbs; Mileage: 93



## Petaluma - Pierce Point Faux Century

### Petaluma Junior High

700 Bantam Way, Petaluma

At	Go	On	For
0.0	>	Petaluma JHS	0.0
0.0	R	Western Ave	0.8
0.9	L	Chileno Valley Rd	3.8
4.7	>	Wilson Hill Rd	2.6
7.2	>	Marshall Petaluma Rd	11.0
18.2	L	Hwy-1 S	8.3
26.5	R	Cypress Rd	0.3
26.8	L	Cypress Rd	0.2
27.1	R	Mesa Rd	0.9
27.9	R	Hwy-1 S	0.0
28.0	L	Hwy-1 S	0.4
28.4	R	Sir Francis Drake Blvd	6.4
34.7	R	Pierce Point Rd	9.3
44.0		at Pierce Pt Ranch, return	9.3
53.3	L	Sir Francis Drake Blvd	4.7
58.0		Inverness Deli	0.9
58.9	R	Bear Valley Rd	2.3
61.2	R	Hwy-1 S	0.1
61.3	L	Sir Francis Drake Blvd	1.8
63.2	L	Platform Bridge Rd	0.0
63.2	L	Cross Marin Trail	5.4
68.6	L	Sir Francis Drake Blvd	2.9
71.5	L	Nicasio Valley Rd	7.6
79.1	R	Point Reyes-Petaluma Rd	5.1
84.2	>	Red Hill Rd	2.8
87.0	>	D St/D street Extension	3.3
90.3	L	Windsor Dr	1.3
91.7	R	Western Ave	0.4
92.1	L	Bantam Way	0.0
92.2	E	Petaluma JHS	



Terrain: 4. Hilly; some steep climbs; Mileage: 93



## Petaluma - Pierce Point Faux Century

### Petaluma Junior High

700 Bantam Way, Petaluma

At	Go	On	For
0.0	>	Petaluma JHS	0.0
0.0	R	Western Ave	0.8
0.9	L	Chileno Valley Rd	3.8
4.7	>	Wilson Hill Rd	2.6
7.2	>	Marshall Petaluma Rd	11.0
18.2	L	Hwy-1 S	8.3
26.5	R	Cypress Rd	0.3
26.8	L	Cypress Rd	0.2
27.1	R	Mesa Rd	0.9
27.9	R	Hwy-1 S	0.0
28.0	L	Hwy-1 S	0.4
28.4	R	Sir Francis Drake Blvd	6.4
34.7	R	Pierce Point Rd	9.3
44.0		at Pierce Pt Ranch, return	9.3
53.3	L	Sir Francis Drake Blvd	4.7
58.0		Inverness Deli	0.9
58.9	R	Bear Valley Rd	2.3
61.2	R	Hwy-1 S	0.1
61.3	L	Sir Francis Drake Blvd	1.8
63.2	L	Platform Bridge Rd	0.0
63.2	L	Cross Marin Trail	5.4
68.6	L	Sir Francis Drake Blvd	2.9
71.5	L	Nicasio Valley Rd	7.6
79.1	R	Point Reyes-Petaluma Rd	5.1
84.2	>	Red Hill Rd	2.8
87.0	>	D St/D street Extension	3.3
90.3	L	Windsor Dr	1.3
91.7	R	Western Ave	0.4
92.1	L	Bantam Way	0.0
92.2	E	Petaluma JHS	

Joyce Chang 484-5150

Map at <https://ridewithgps.com/routes/29234958>

Joyce Chang 484-5150

Map at <https://ridewithgps.com/routes/29234958>